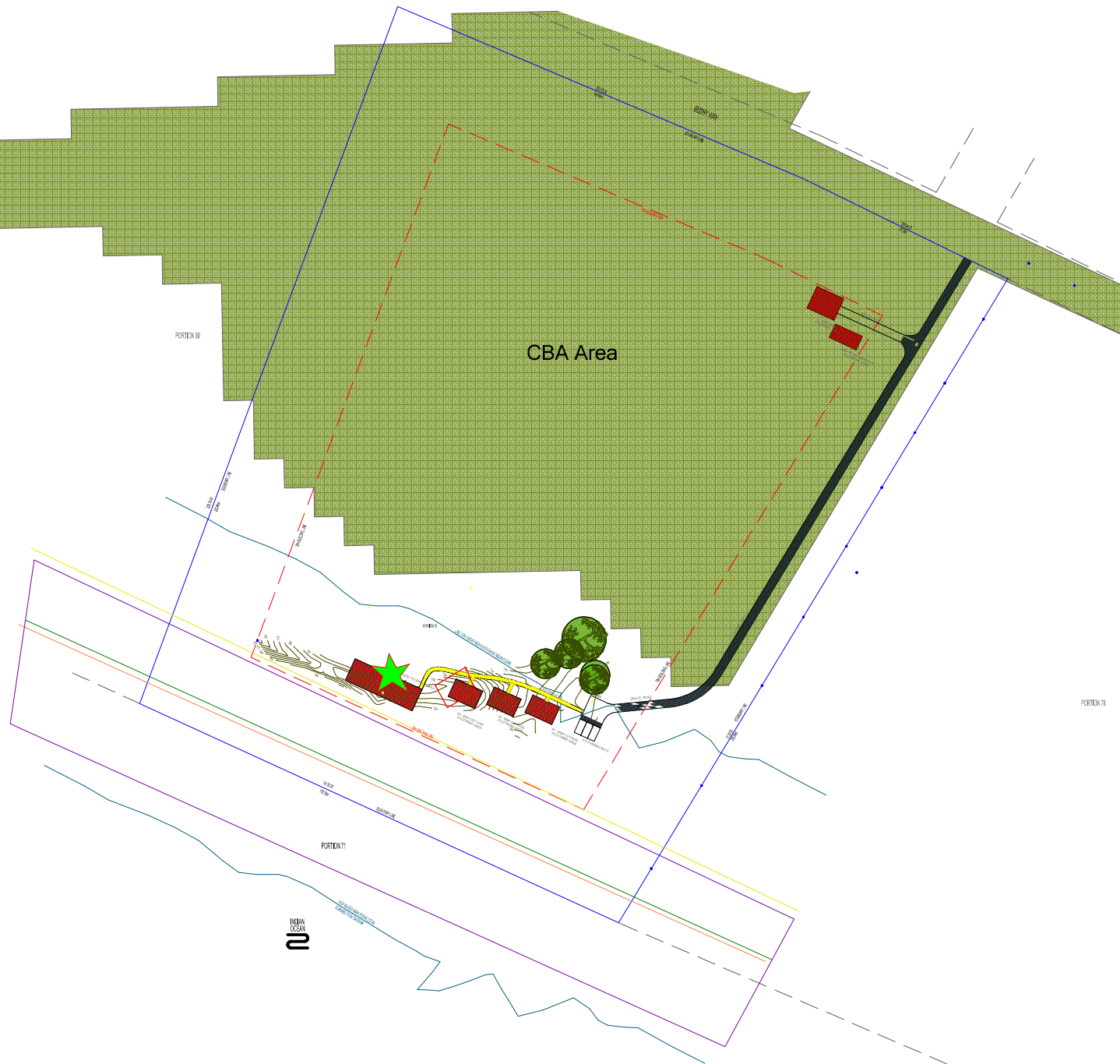
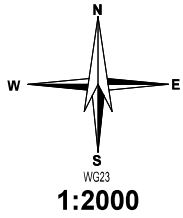


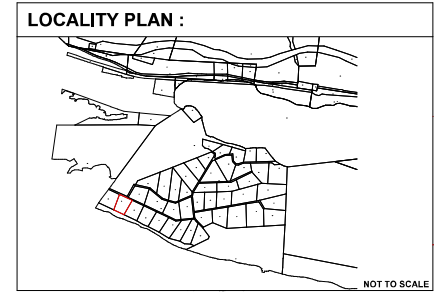
SITE CONSTRAINTS MAP OF PORTION 79 OF FARM NO. 205



LEGEND:

- STRUCTURALLY WEAK ZONE
- ★ PROPOSED DWELLING
- 100 YEAR HIGH RISK FLOOD LINE
- 100 YEAR COASTAL ZONE MOVEMENT
- 100 YEAR LOW RISK PROJECTION FOR COASTAL FLOODING & SEA LEVEL RISE LINE
- HIGH RISK ZONE

NOTES:
 Sizes and dimensions are approximate and subject final survey



PTN 79 FARM RUYGTE VALLY NO. 205
 DRW NR.: PTN79/205
 KNYSNA MUNICIPAL AREA
 DATE : 5 SEPTEMBER 2025



Planning Space
 Town and Regional Planners
Quayside Office Park, Corner of Heide & Gordon Street, Unit 5 Ground Floor, Kyness, 6570

Cell: 0896-222-8016
 E-mail: admin@planning-space.co.za
 Website: www.planning-space.co.za

COPY RIGHT:
 This Plan may not be copied or amended without the written consent of Planning Space